





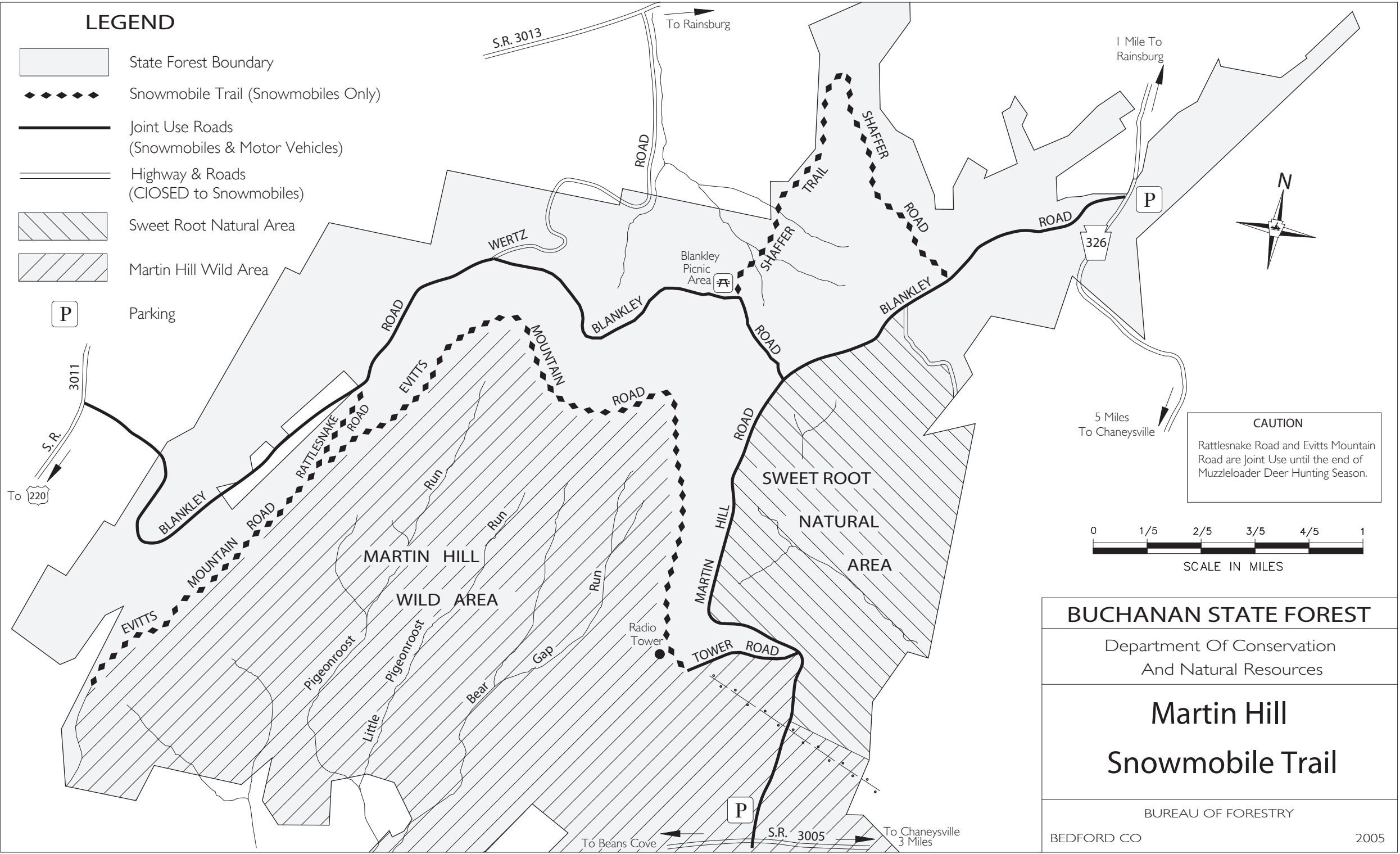


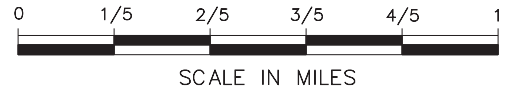
LEGEND

-  State Forest Boundary
-  Snowmobile Trail (Snowmobiles Only)
-  Joint Use Roads (Snowmobiles & Motor Vehicles)
-  Highway & Roads (CLOSED to Snowmobiles)
-  Sweet Root Natural Area
-  Martin Hill Wild Area

 Parking



CAUTION
 Rattlesnake Road and Evitts Mountain Road are Joint Use until the end of Muzzleloader Deer Hunting Season.



BUCHANAN STATE FOREST	
Department Of Conservation And Natural Resources	
Martin Hill Snowmobile Trail	
BUREAU OF FORESTRY	
BEDFORD CO	2005